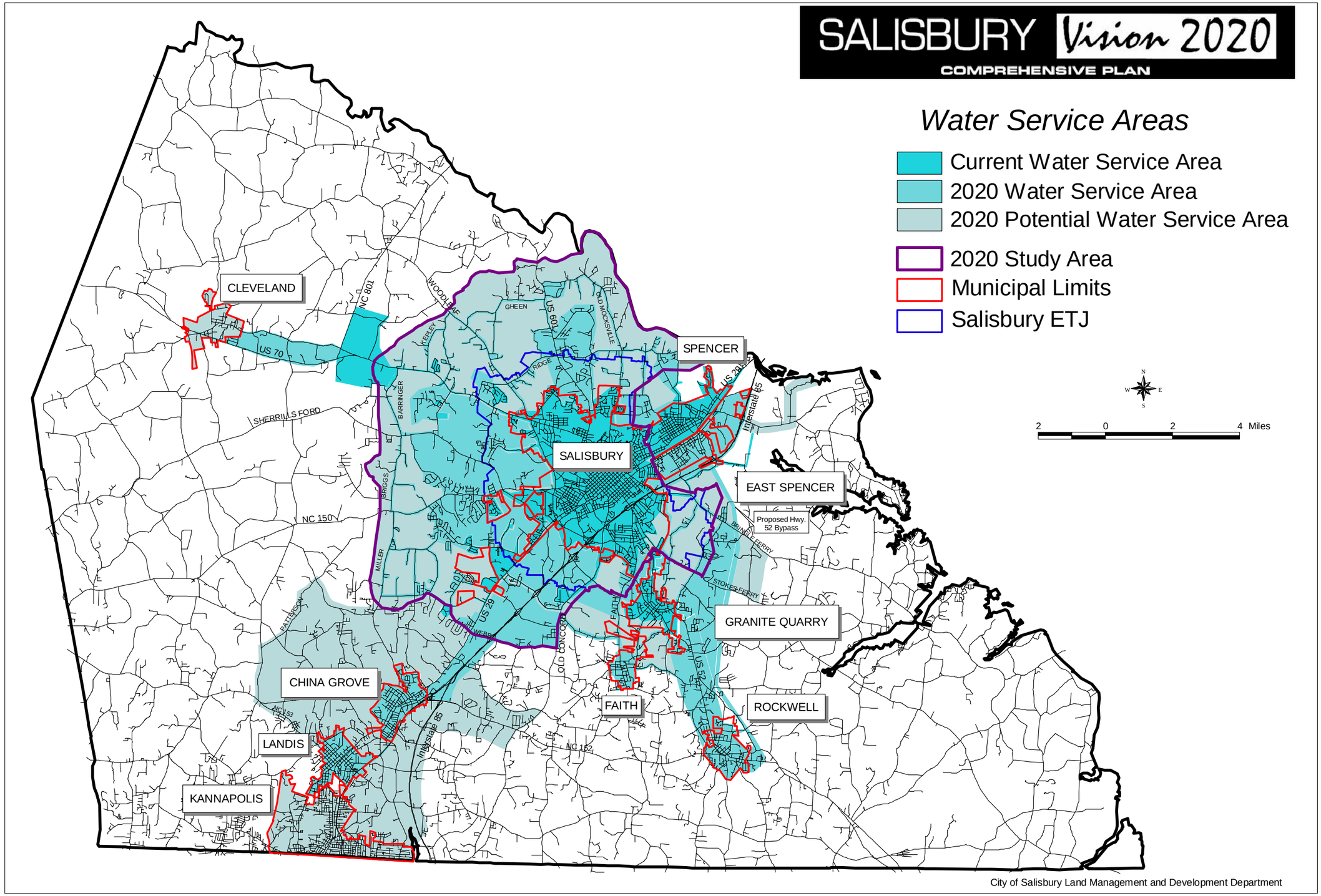

City of Salisbury Land Management and Development Department

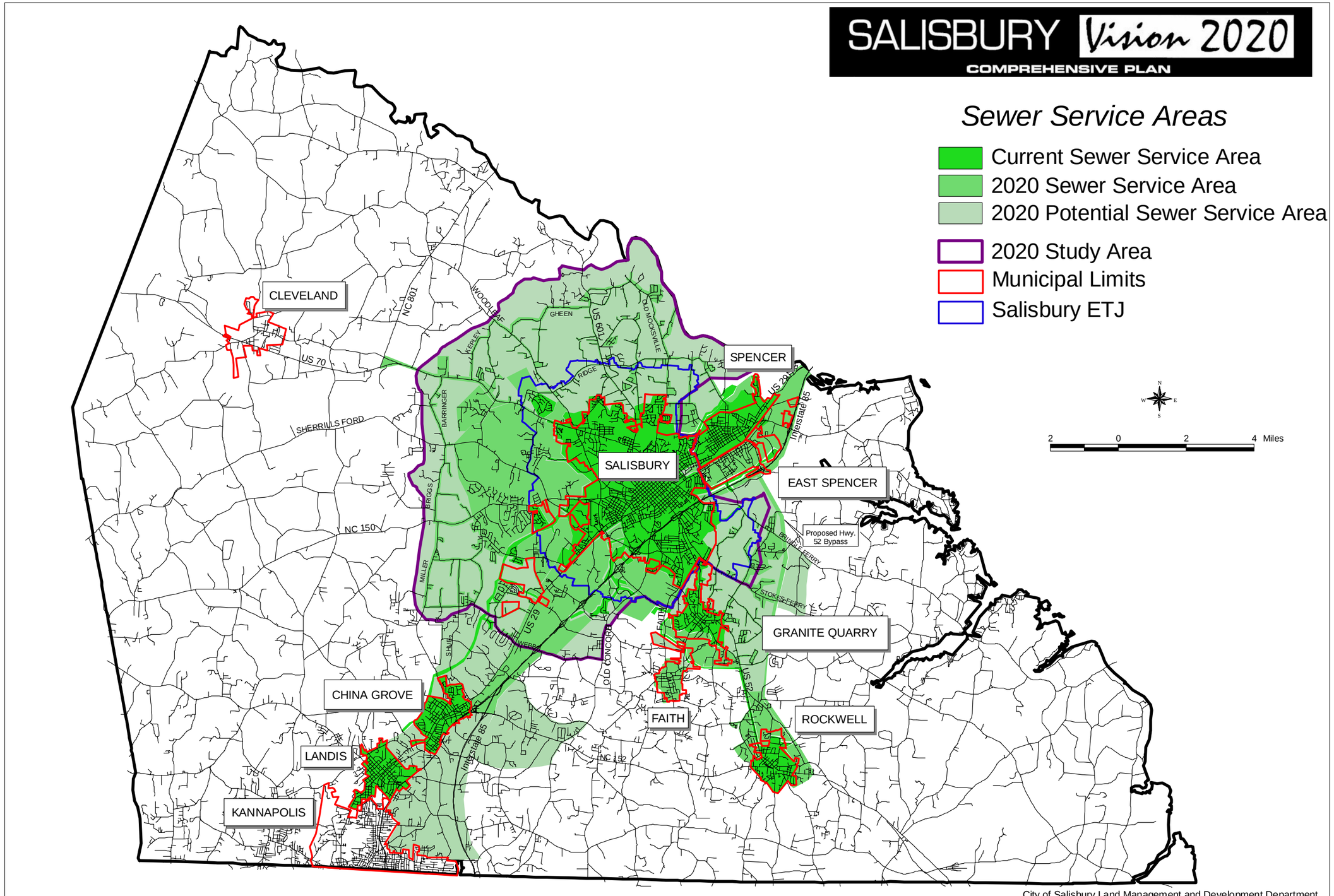
SALISBURY Vision 2020
COMPREHENSIVE PLAN
Sewer Service Areas
Current Sewer Service Area
2020 Sewer Service Area
2020 Potential Sewer Service Area
2020 Study Area
Municipal Limits
Salisbury ETJ
CLEVELAND
SPENCER
SALISBURY
EAST SPENCER
GRANITE QUARRY
CHINA GROVE
FAITH
ROCKWELL
LANDIS
KANNAPOLIS
Proposed Hwy. 52 Bypass
US 70
NC 801
WOODLEAF
GHEEN
US 601
OLD MOCKSVILLE
KEPLEY
RIDGE
BARRINGER
SHERRILLS FORD
US 29
Interstate 85
NC 150
BRIGGS
MILLER
BRINGLE FERRY
STOKES FERRY
OLD CONCORD
FAITH
US 52
NC 152
2 0 2 4 Miles
City of Salisbury Land Management and Development Department

SALISBURY Vision 2020

COMPREHENSIVE PLAN

Growth Strategy Map

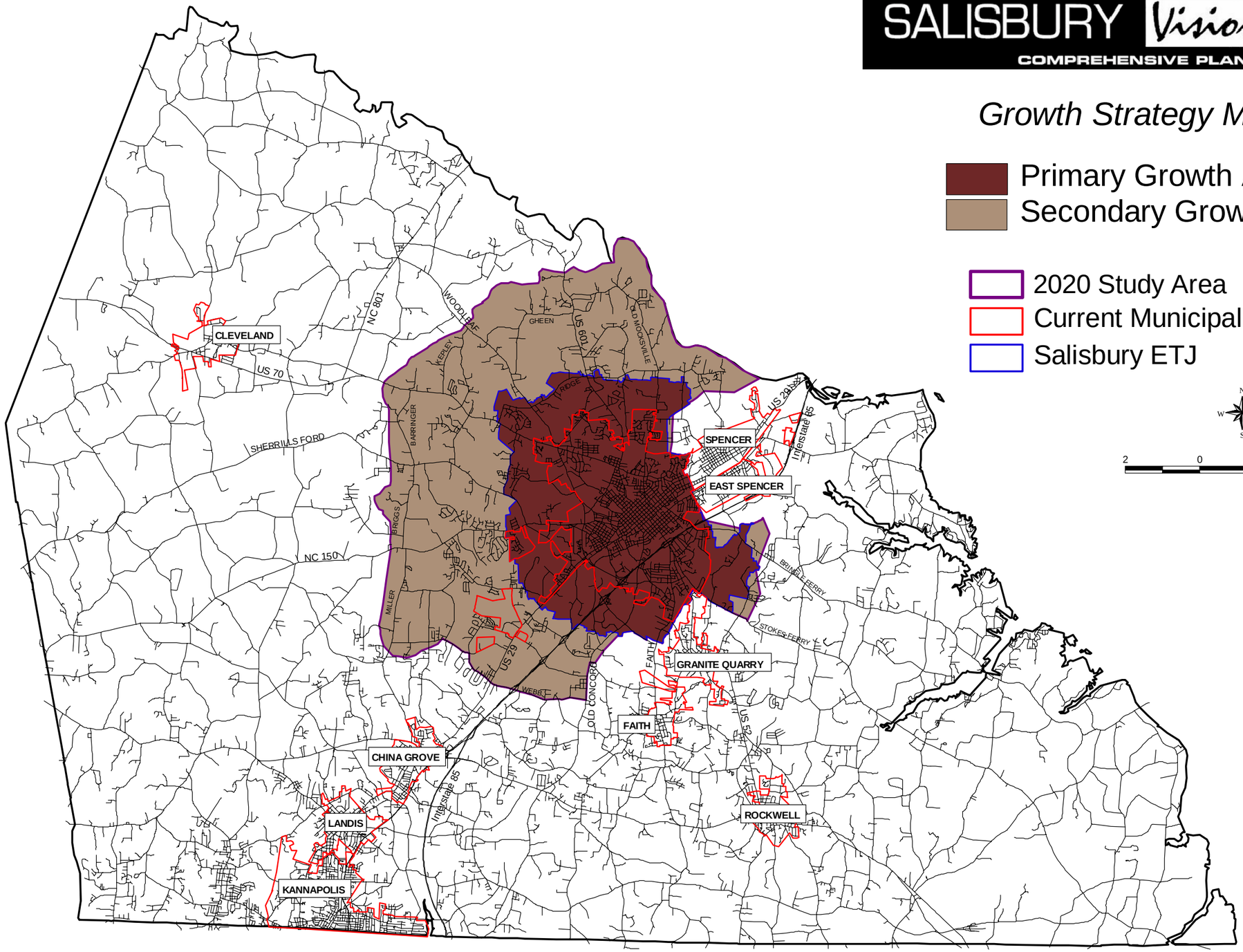

City of Salisbury Land Management and Development Department

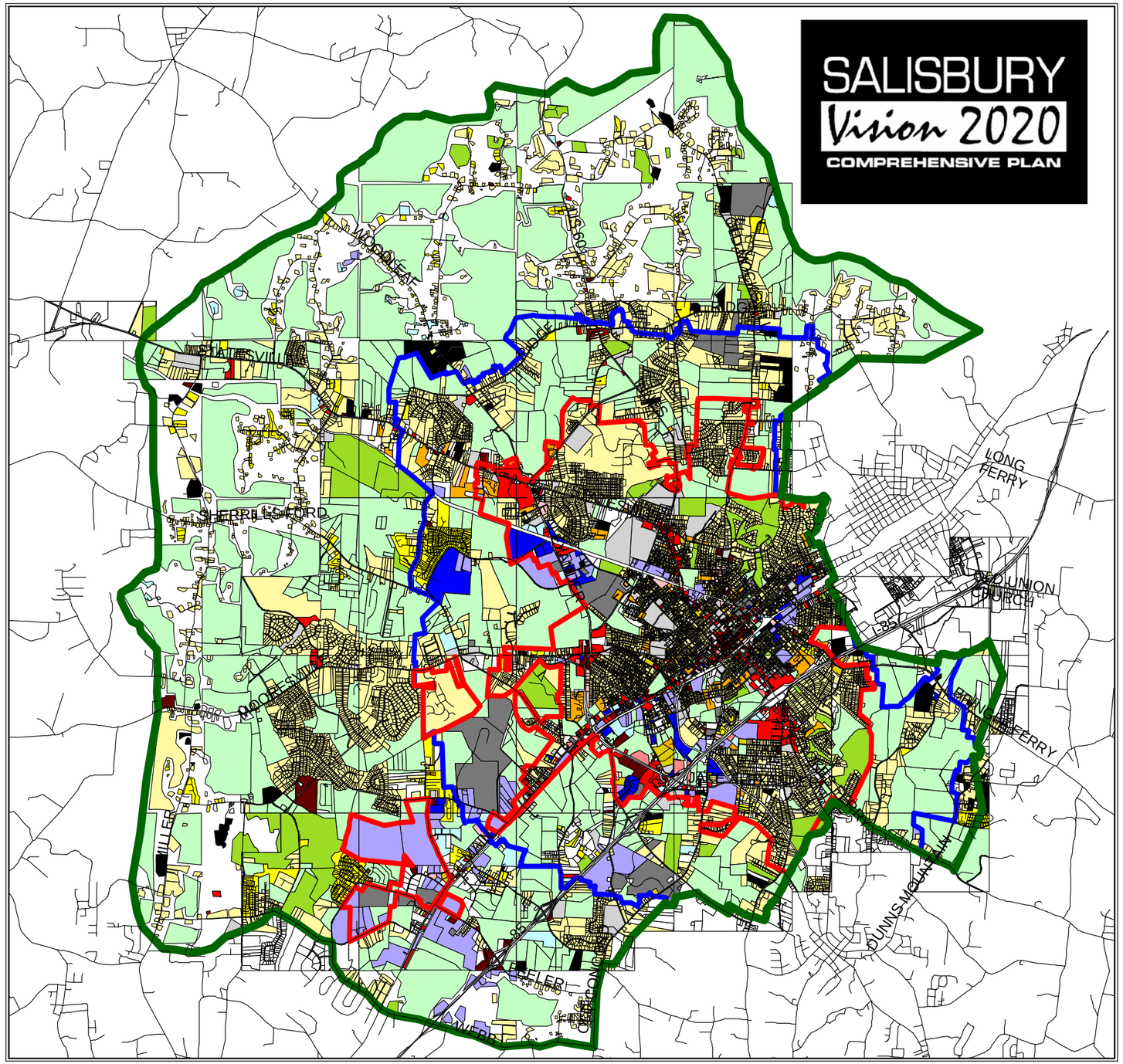

Land Use Map

- 2020 Study Area
- City Limits
- Salisbury ETJ

Land Use

- Vacant
- Active
- Passive
- Single-family
- Manufactured Housing
- Multi-Family
- Residential Support
- Offices
- Personal Services
- Gen Commercial
- Downtown
- Automobile/Service Repair
- Storage & Operational Yards
- Manufacturing
- Wholesale, Warehousing & Related
- Institutional
- Transportation, Communications

4000 0 4000 8000 Feet

N